

## **Proposed Parking Restrictions July 2022**

A report by the FHDC Highway Engineer to the Joint Transportation Board.

### **1. Introduction**

During the year parking restrictions have been proposed to the council. This report outlines the areas where restrictions would help to improve traffic flow, safety margins and resolve parking problems.

### **Proposed Parking Restrictions**

#### **2. Footway and verge parking ban**

##### **2.1 Enbrook Road & Enbrook Valley [Map 1 & 1a]**

Requests from resident who experiences problems with vehicles parking on vehicle grass verges. There is already a footway/verge parking restriction on the western side of Enbrook Valley.

##### **2.2 Copperfields, Lydd. [Map 1b]**

Persistent issue with verge parking and blocking of footway. Resident has submitted several photos over a number of emails to Cllr Hills regarding this matter.

#### **3. Waiting restrictions (Double Yellow Lines)**

##### **3.1 Station Road, Cheriton [Map 2]**

A request from a resident to extend the single yellow line outside their property to help with access and egress to their driveway to the side of a mature tree. This would reduce the on street parking bay but still leave adequate parking in this area.

##### **4.1 Pavilion Mews, Pavilion Road, Folkestone [Map 2b]**

A number of requests to install double yellow lines at the entrance to Pavilion Mews to improve access and egress.

### **5. Recommendations**

5.1 It is recommended that:

5.2 Traffic Regulation Orders are made or amended for the above proposals later in the year. Before a TRO is made, the regulations require statutory consultations with all affected persons.

5.3 Any objections to the TROs are reported to the Cabinet Member for Transport to consider and decide on whether a scheme should be progressed.

Paul Thompson

Highways Engineer

Enbrook Road Footway/Verge parking ban. [Map 1]



□ District Boundary

Contains Ordnance Survey data  
© Crown copyright and database right  
Folkestone & Hythe District Council 100019677 - 2022

0 0.2 0.4  
m  
printed 15/08/2022 @ 09:03:16



Enbrook Valley Footway/Verge parking ban. [Map 1a]



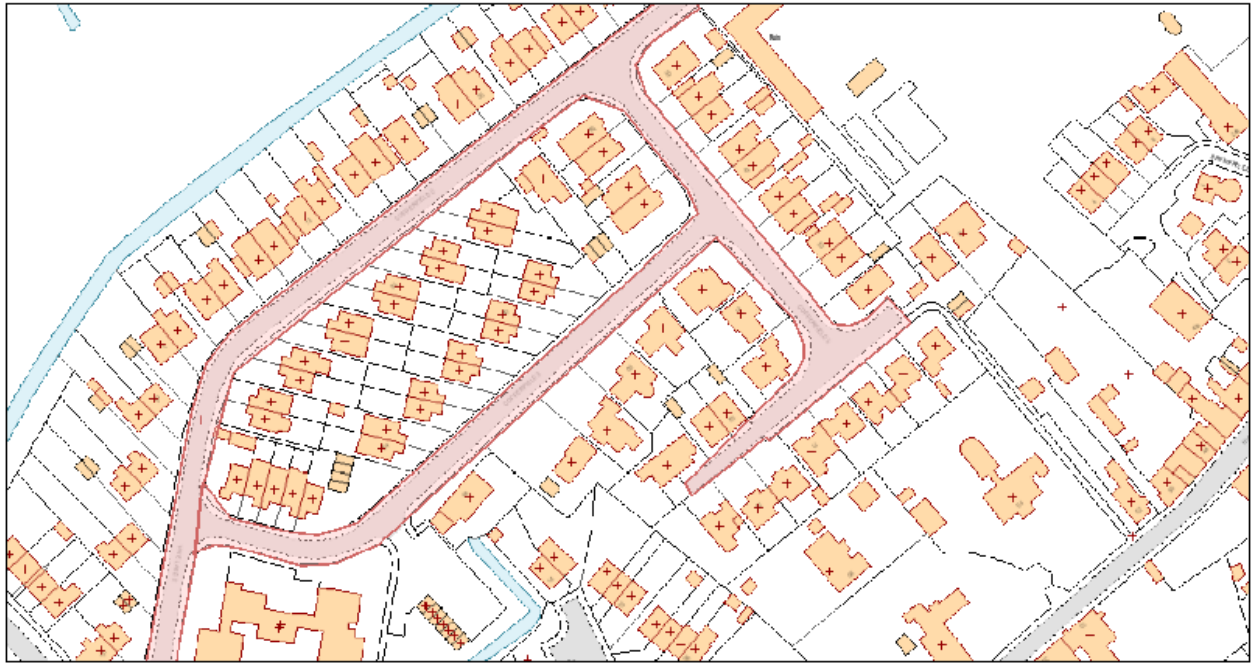
□ District Boundary

Contains Ordnance Survey data  
© Crown copyright and database right  
Folkestone & Hythe District Council 100019677 - 2022

0 0.2 0.4  
m  
printed 15/08/2022 @ 09:08:47



Copperfields Footway & Verge Parking Ban [Map 1b]



- District Boundary
- + Property Points

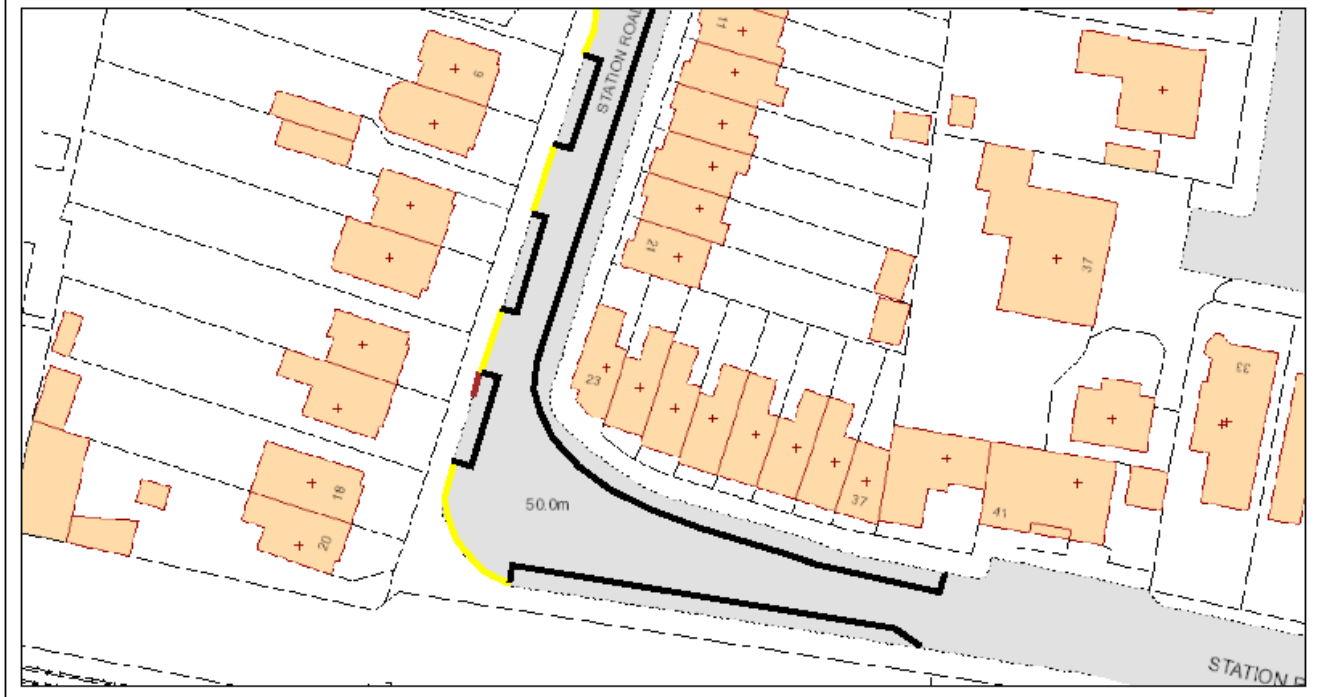
Contains Ordnance Survey data  
© Crown copyright and database right  
Folkestone & Hythe District Council 100019677 - 2022



0 0.25 0.5  
m  
printed 20/09/2022 @ 09:00:01


Drawn at 1:1,250 on A4

Station Road yellow line extension [Map 2]



- District Boundary
- + Property Points

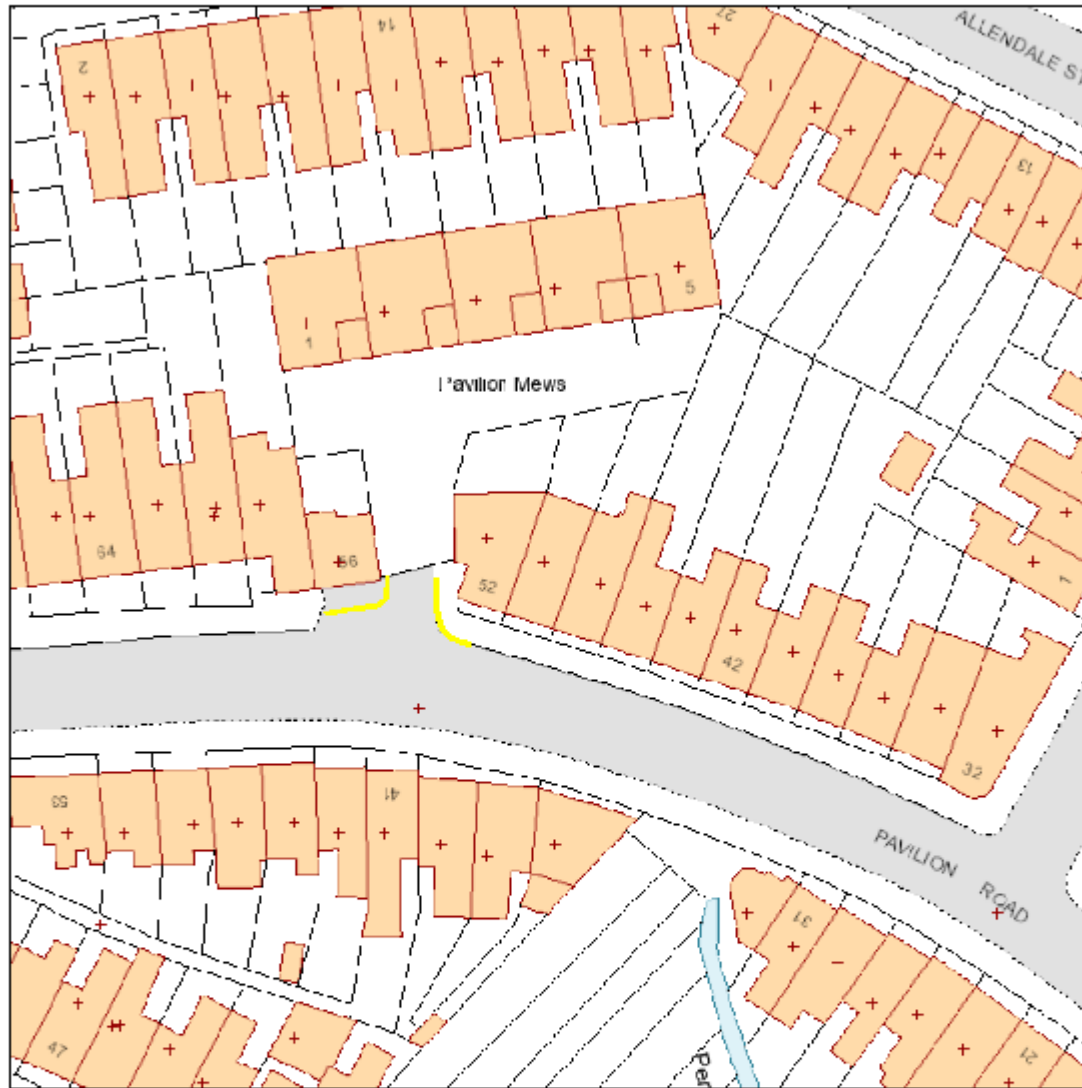
Contains Ordnance Survey data  
© Crown copyright and database right  
Folkestone & Hythe District Council 100019677 - 2022




Printed: 15/09/2022 @ 09:20:11

Drawn at 1:500 on A4

Pavilion Road - Pavilion Mews DYL entrance protection Map 2b



- District Boundary
- + Property Points



Contains Ordnance Survey data © Crown copyright and database rights Folkestone & Hythe District Council 100019677 - 2022

printed 30/06/2022 @ 16:09:48